

PELICAN ISLAND

1 mile









- A – Turnoff to lagoon
- B – Lagoon
- C – Spoil
- D – Spoil
- E – Spoil
- F – Texas A&M Nature Preserve




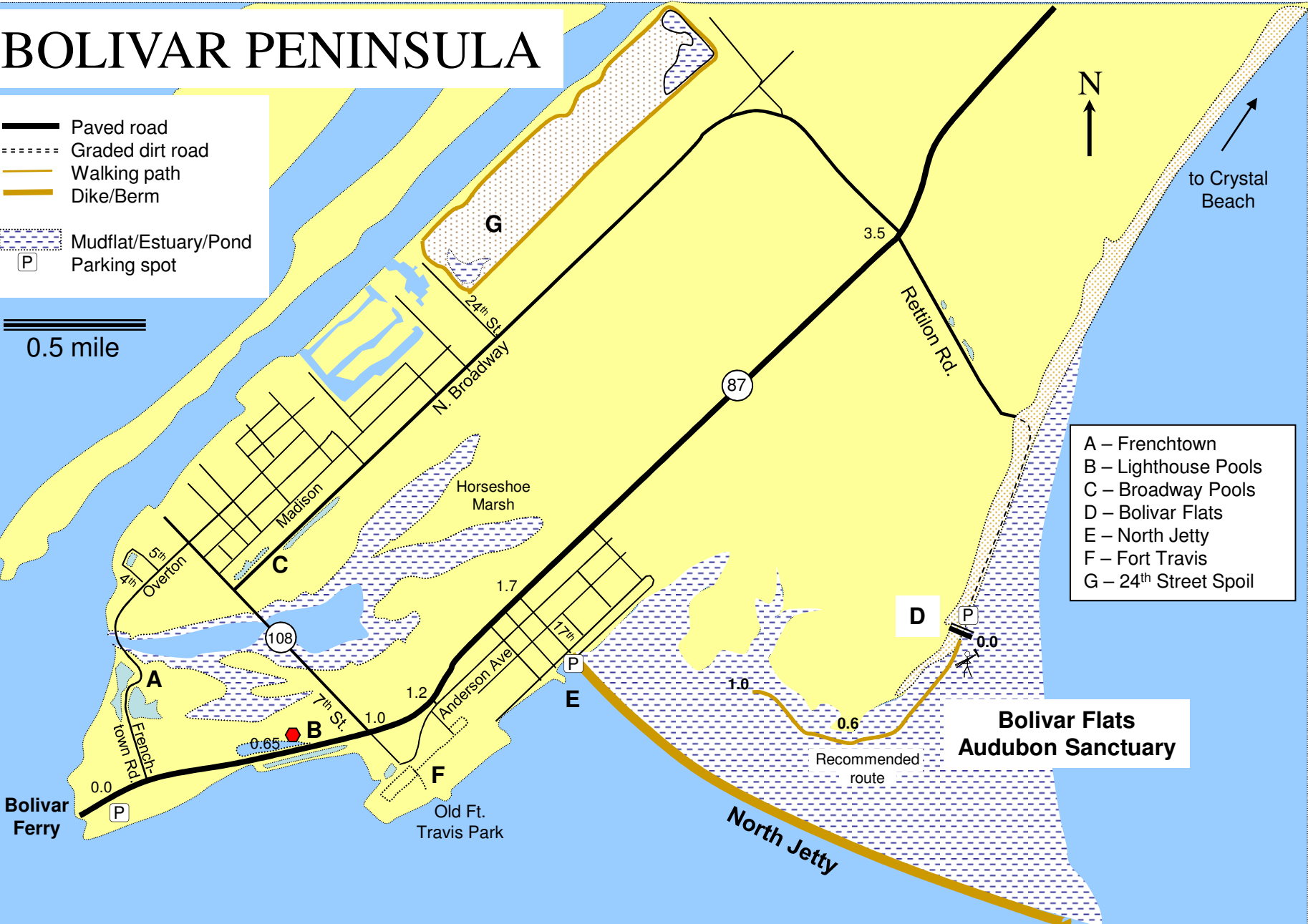
To Galveston
And Harborside Drive

Bolivar
East Beach
*Galveston
San Luis Pass
Rollover Pass
High Island and oil fields
Anahuac NWR
Anahuac environs
*Winnie environs
*Katy Prairie
Brazoria NWR
*San Bernard NWR

BOLIVAR PENINSULA

-  Paved road
-  Graded dirt road
-  Walking path
-  Dike/Berm
-  Mudflat/Estuary/Pond
-  Parking spot

 0.5 mile



- A – Frenchtown
- B – Lighthouse Pools
- C – Broadway Pools
- D – Bolivar Flats
- E – North Jetty
- F – Fort Travis
- G – 24th Street Spoil

**Bolivar Flats
Audubon Sanctuary**

